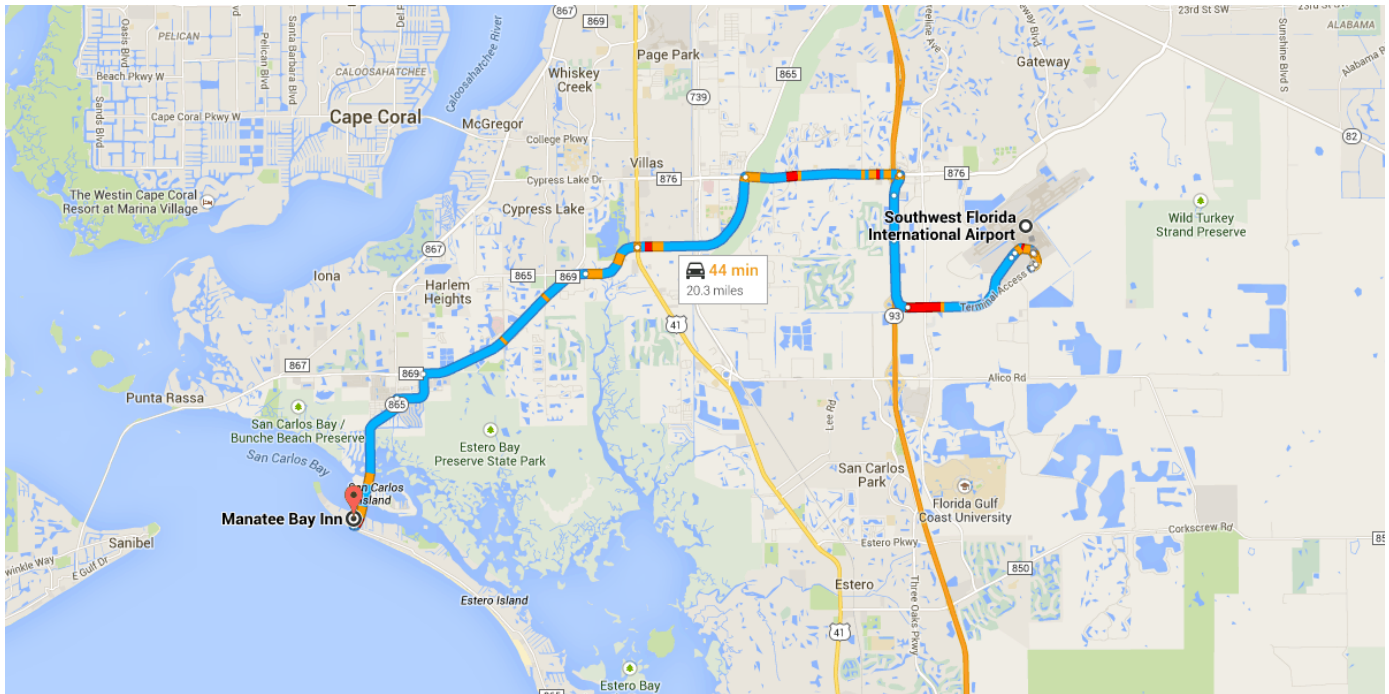




Drive 20.3 miles, 40 min

Directions from Southwest Florida International Airport to Manatee Bay Inn



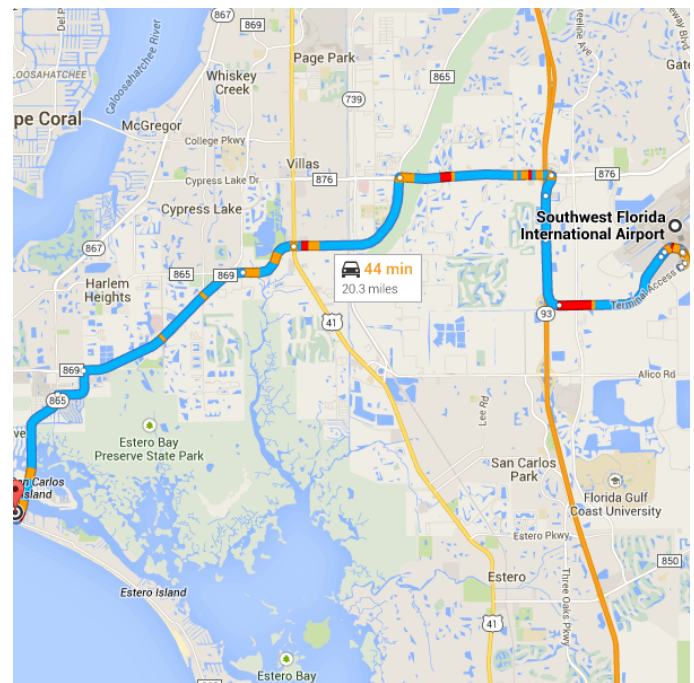
○ Southwest Florida International Airport

11000 Terminal Access Road, Fort Myers, FL 33913

Take Terminal Access Rd, Daniels Pkwy, 6 Mile Cypress Pkwy, County Rd 869 S/Summerlin Rd and FL-865/San Carlos Blvd to Estero Blvd/Fifth St in Fort Myers Beach

20.0 mi / 38 min

- ↑ 1. Head northeast on Terminal Access Rd toward Lower Level  
469 ft
- ↶ 2. Keep left to continue on Lower Level/Terminal Access Rd  
0.2 mi
- ↷ 3. Slight left to stay on Lower Level/Terminal Access Rd  
223 ft
- ↑ 4. Continue onto Transportation Service Rd  
0.4 mi
- ↑ 5. Continue onto Lower Level/Terminal Access Rd  
0.1 mi

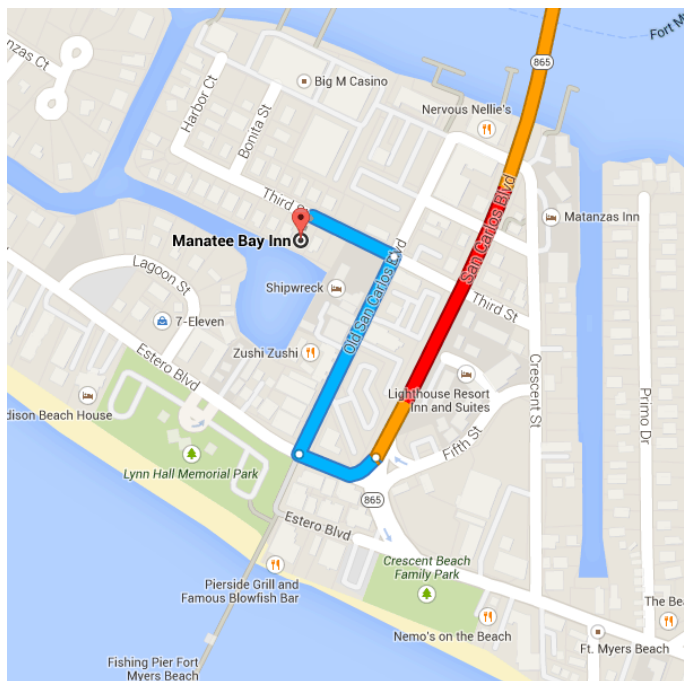


6. Slight left onto Terminal Access Rd  
2.4 mi
7. Slight right  
1.4 mi
8. Merge onto I-75 N  
0.8 mi
9. Take exit 131 toward Cape Coral  
0.4 mi
10. Merge onto Daniels Pkwy  
2.9 mi
11. Turn left onto 6 Mile Cypress Pkwy  
2.9 mi
12. Continue onto Gladiolus Dr  
1.2 mi
13. Merge onto County Rd 869 S/Summerlin Rd via the ramp on the left to Ft Myers Beach/Sanibel/Captiva  
3.6 mi
14. Turn left onto Pine Ridge Rd  
0.9 mi
15. Turn left onto FL-865/San Carlos Blvd  
2.6 mi

### Take Old San Carlos Blvd to Third St

0.2 mi / 2 min

16. Turn right onto Estero Blvd/Fifth St  
272 ft
17. Turn right onto Old San Carlos Blvd  
0.1 mi
18. Turn left onto Third St  
282 ft  
Destination will be on the left



## Manatee Bay Inn

932 3rd Street, Fort Myers Beach, FL 33931

These directions are for planning purposes only. You may find that construction projects, traffic, weather, or other events may cause conditions to differ from the map results, and you should plan your route accordingly. You must obey all signs or notices regarding your route.